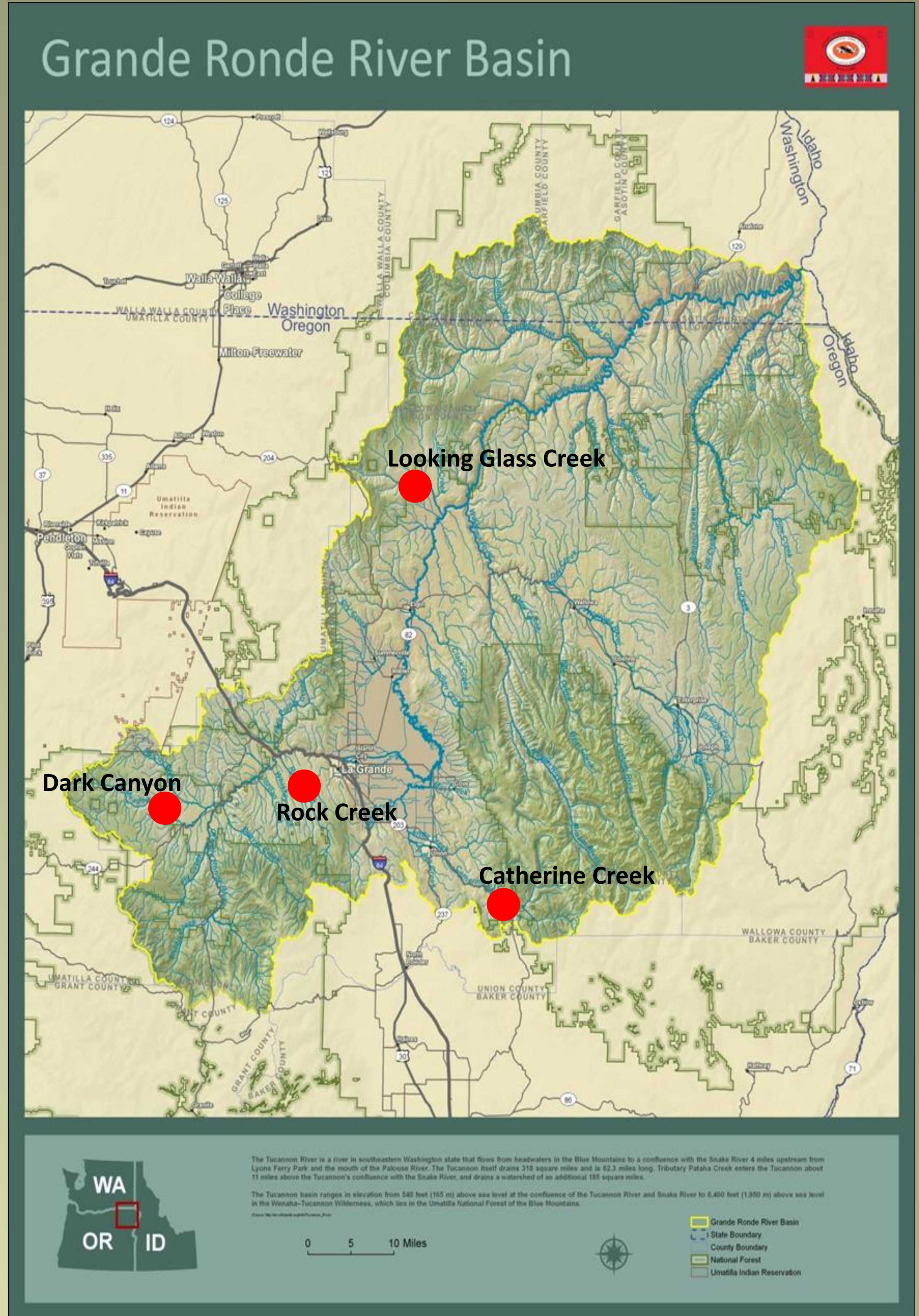


Confederated Tribes of the Umatilla Indian Reservation

Grande Ronde Subbasin Fish Habitat Restoration



Project Statement/Goal: Protect, enhance and restore functional, healthy and sustainable floodplain, channel and watershed process for the purpose of protecting and restoring fisheries and aquatic species in the Grande Ronde Basin.

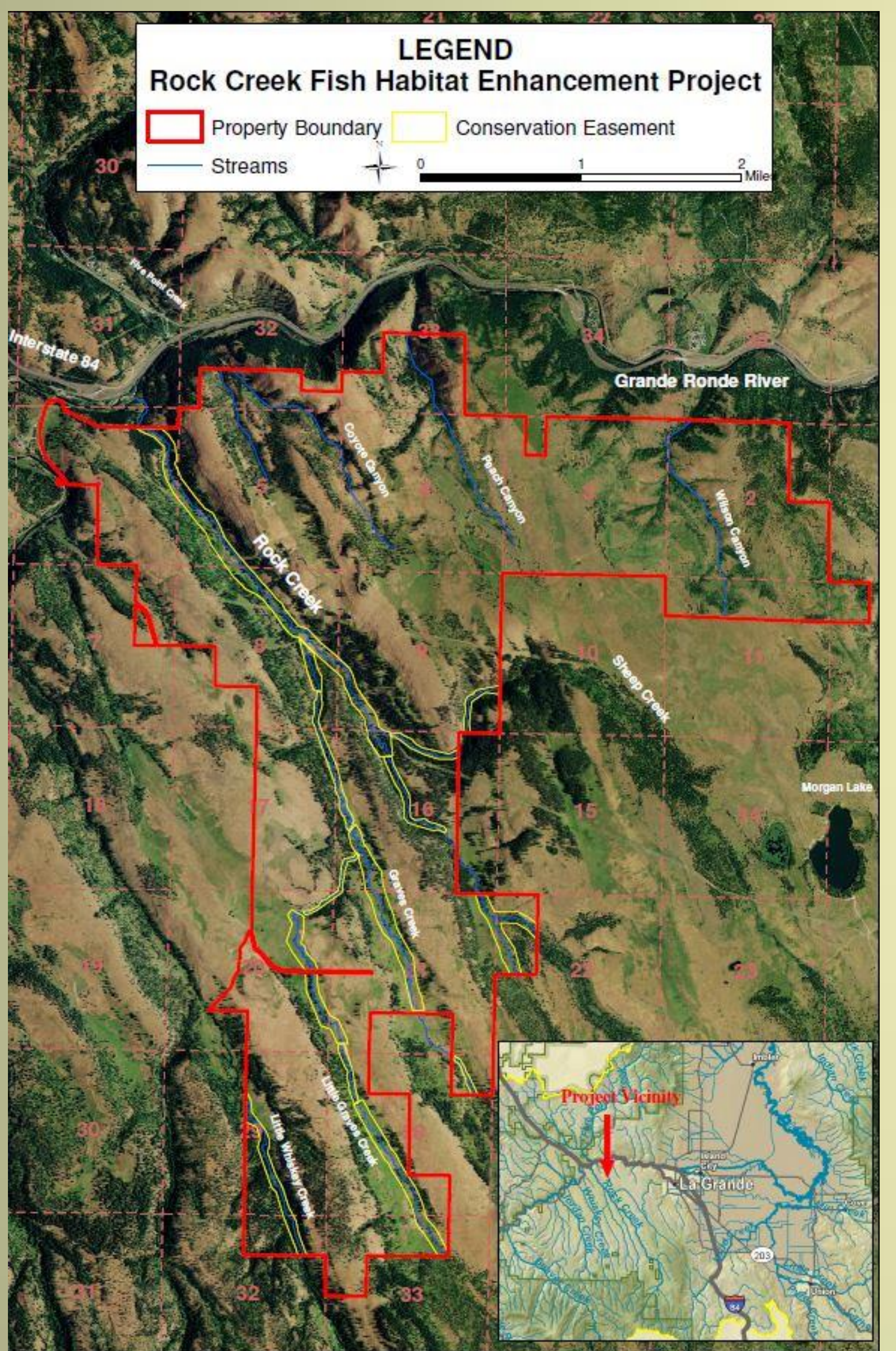
Project Objectives: Specific project objectives are developed to address habitat limiting factors determined during baseline surveys and assessment. Objectives for reporting period are directed towards planning/design of new projects in preparation for implementation.

Easements and Acquisitions

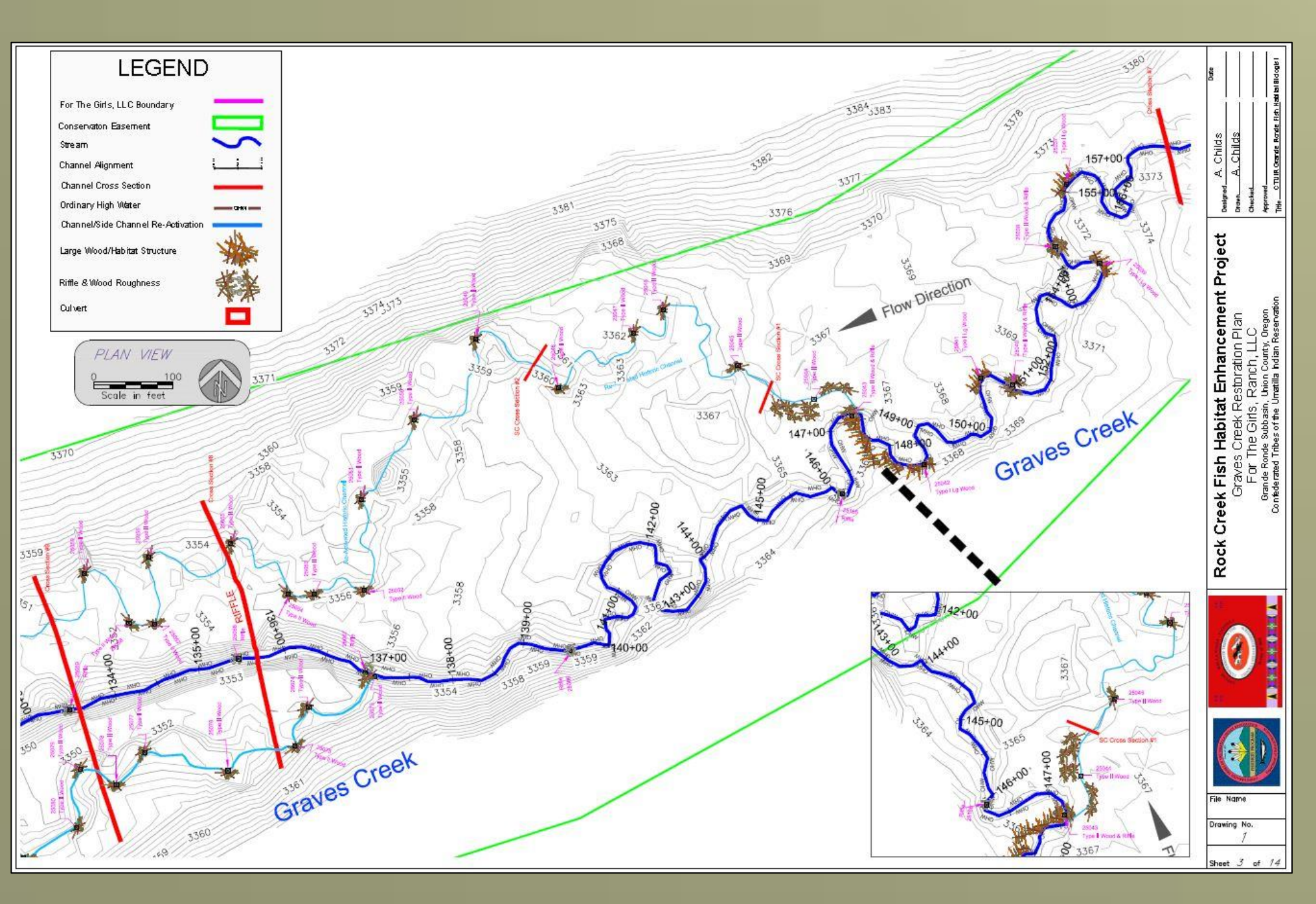
- Grande Ronde Fish Habitat Program has negotiated riparian easement agreements on four properties within the Grande Ronde Subbasin. There are 18 miles of stream and 72 acres enrolled in term easements, and 3 miles of stream and 154 acres that are permanently protected.
- CTUIR Accord Acquisition of 545-acre ranch which contains 44 acres of riparian and wetland habitat along ¾ mile of Chinook and Steelhead-bearing stream.
- Negotiations are currently underway for acquisition of a 663-acre ranch that contains 123 acres of riparian and wetland habitat along 2.34 miles of Lookingglass Creek.

LAND ACQUISITION AND HABITAT CONSERVATION EASEMENT PLANNING

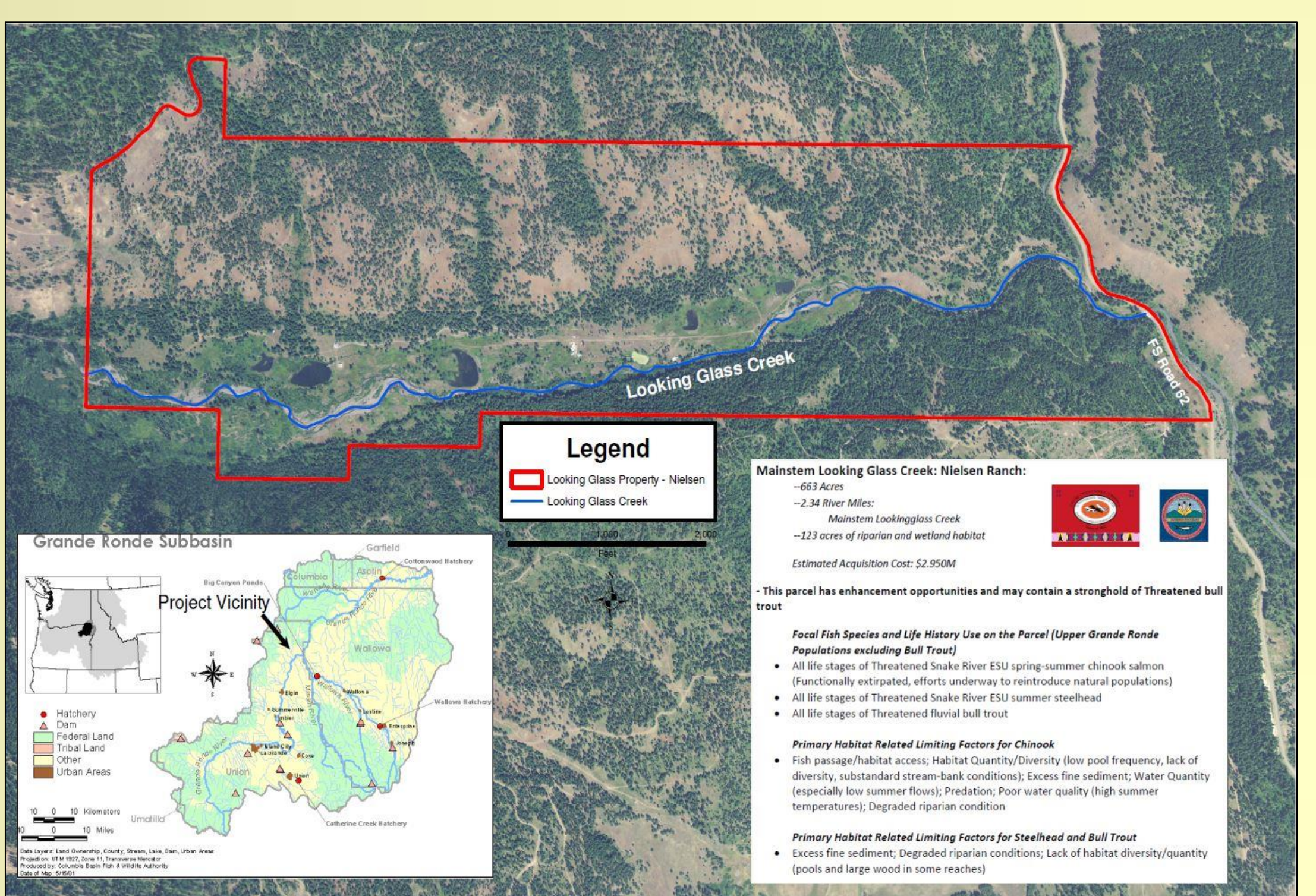
ROCK CREEK and Tributaries



CTUIR signed 15-year easement agreement that establishes a 450-acre riparian buffer along 15 miles of Steelhead spawning and rearing, and Chinook rearing streams



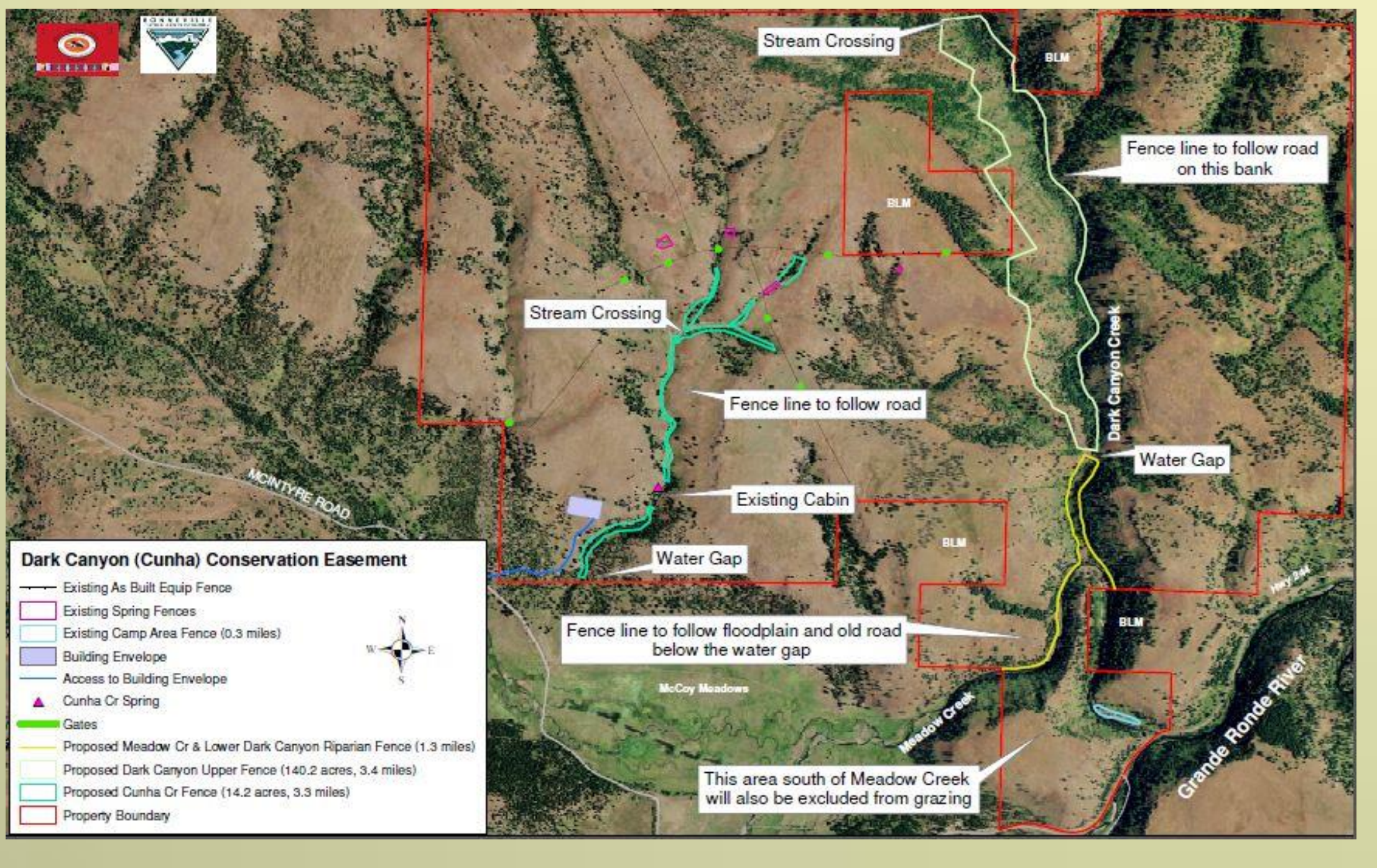
LOOKINGGLASS CREEK



CTUIR currently negotiating purchase of 663 acre ranch that contains 2.34 river miles of Lookingglass Creek and 123 acres of riparian and wetland habitat for spawning and rearing Steelhead and Chinook



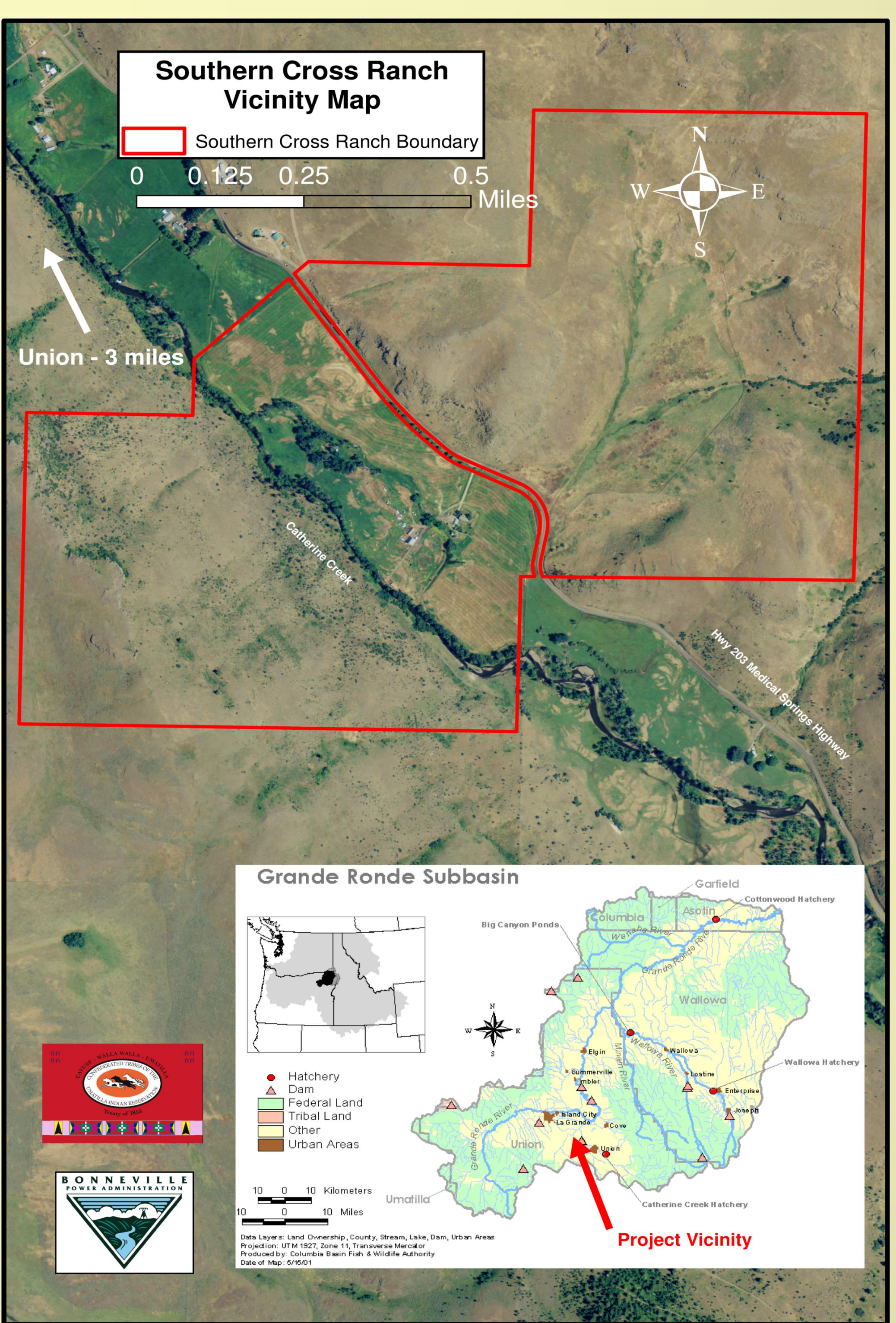
DARK CANYON CREEK



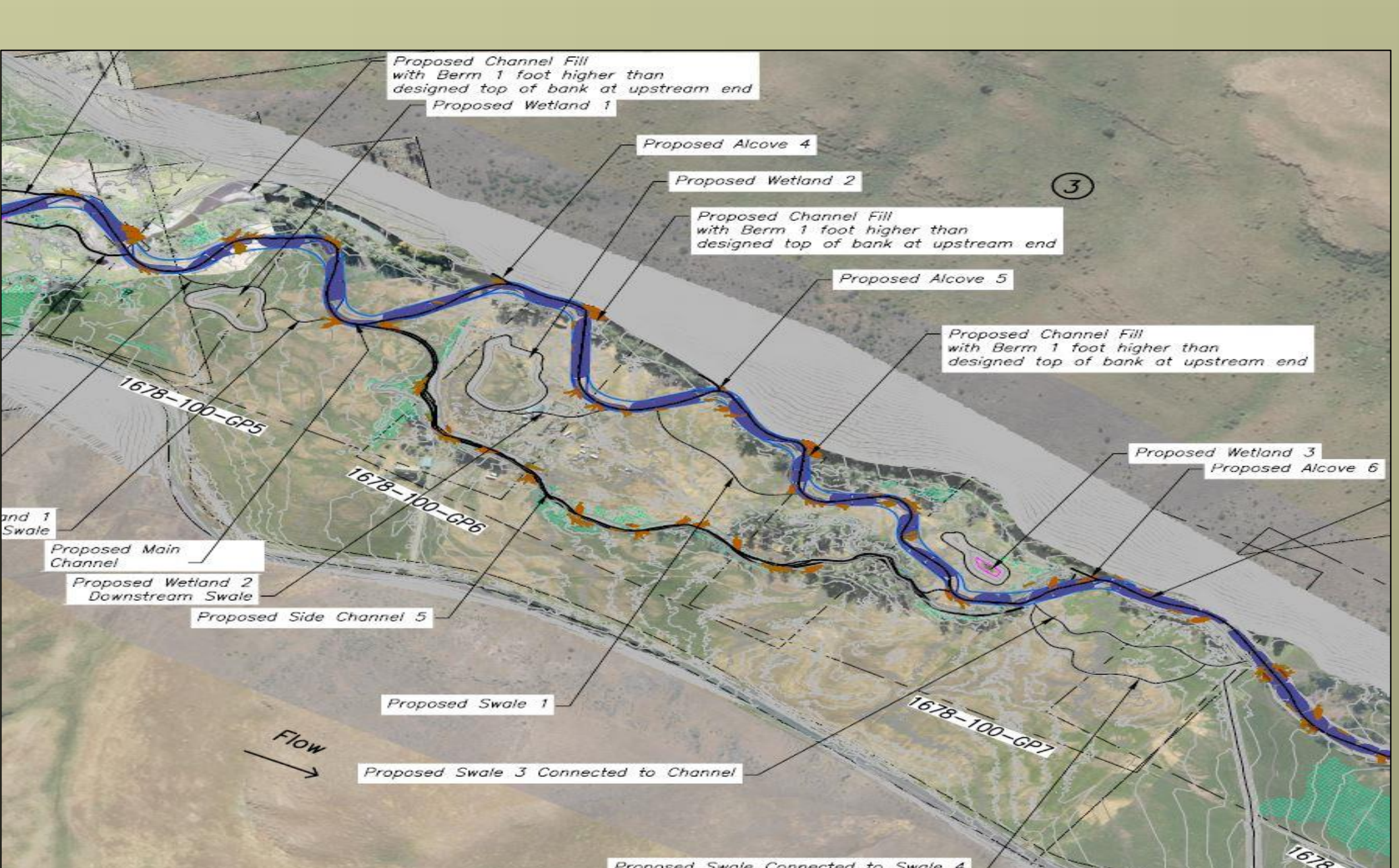
CTUIR negotiated conservation easement to permanently protect 2 miles Dark Canyon Creek and 1 mile Meadow Creek within the 3,000 acre ranch. 154 acres are fenced riparian and wetland habitat for spawning and rearing Steelhead, and rearing Chinook.



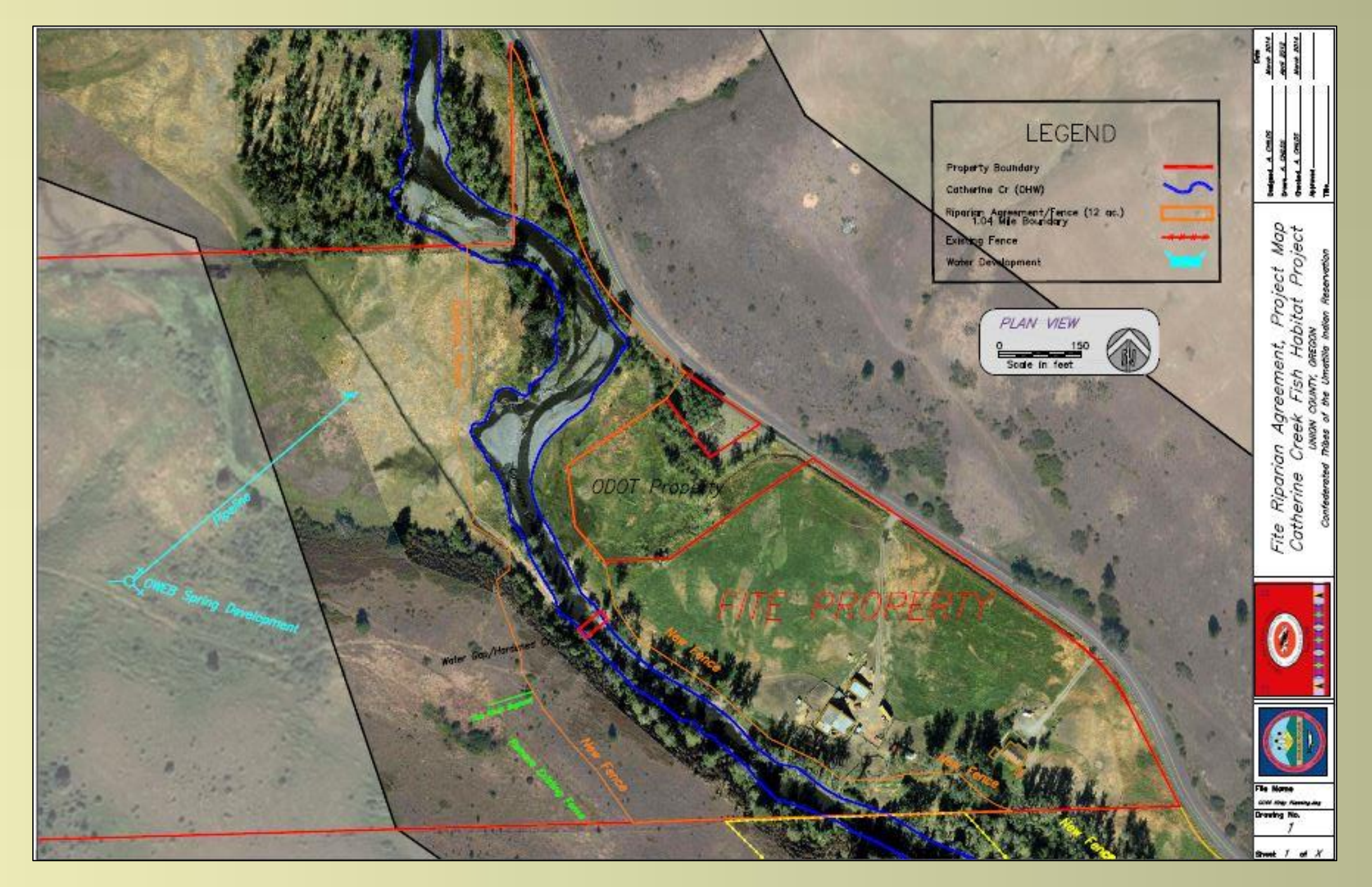
SOUTHERN CROSS RANCH



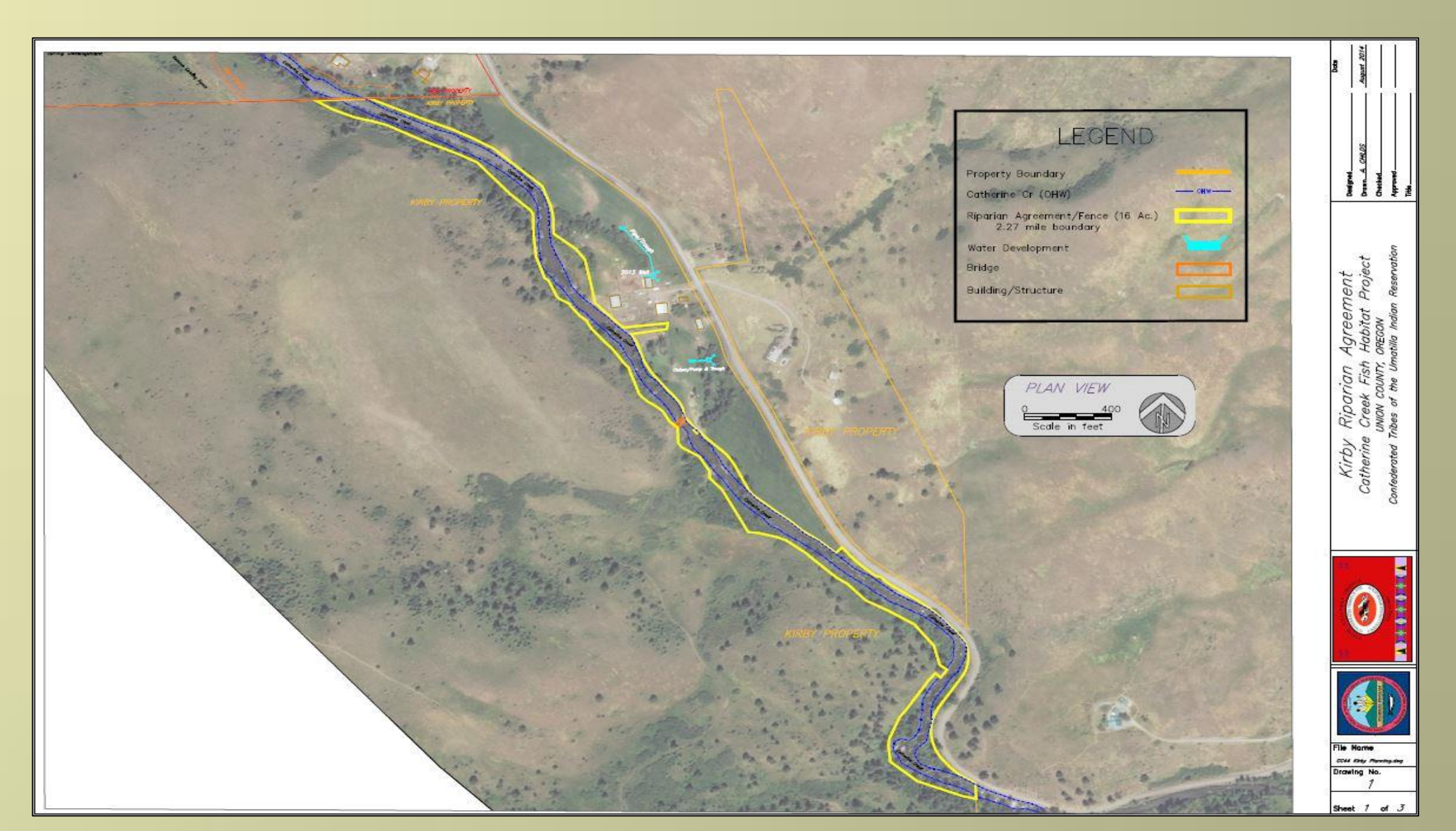
CTUIR Accord Acquisition of 545 acre ranch along main stem Catherine Creek at river mile 43. It has ¾ miles of stream and 44 acres riparian and wetland habitat for spawning and rearing Chinook, and Steelhead rearing



CATHERINE CREEK (CC44)



CTUIR signed 10-year conservation easement with landowner whose ranch contains 11 acres of riparian habitat for spawning and rearing Chinook, and steelhead rearing along 1 mile of stream



CTUIR signed a 10-year conservation easement that contains 16 acres of riparian and wetland habitat along 2.27 miles of stream used by spawning and rearing Chinook, and rearing Steelhead

